



# ***MotionX-GPS***



MotionX-GPS

# Sharing

Track & waypoint sharing setup and options





Go To

Map



Record Track



Share

Share your tracks & waypoints! To get started, select Menu > **Share**.



Live Updates



My Position



Map



Waypoints



Tracks



Compass



Setup

MotionX





# Share

I want to Share:



**My Current Position**



**A Waypoint / Location**



**Auto Live Updates**



**My Current Track**



**A Saved Track**

You can share your current position, a saved waypoint, or track.

# Share

I want to Share:



My Current Position



A Waypoint / Location



Auto Live Updates

See the **Auto Live Updates** tutorial to learn about this sharing method.



A Saved Track



# Share

I want to Share:



My Current Position



A Waypoint / Location



Auto Live Updates



My Current Track



A Saved Track

For this example, we'll share **A Saved Track**.

Back

Recently Added



Folder Summary



Walk to the Market



10/25/17



Fall Creek Trail



6/23/17



Choose a track to share.



5/21/17



Sea trail



5/21/17



Map

Menu



Back

Share

Select Share.



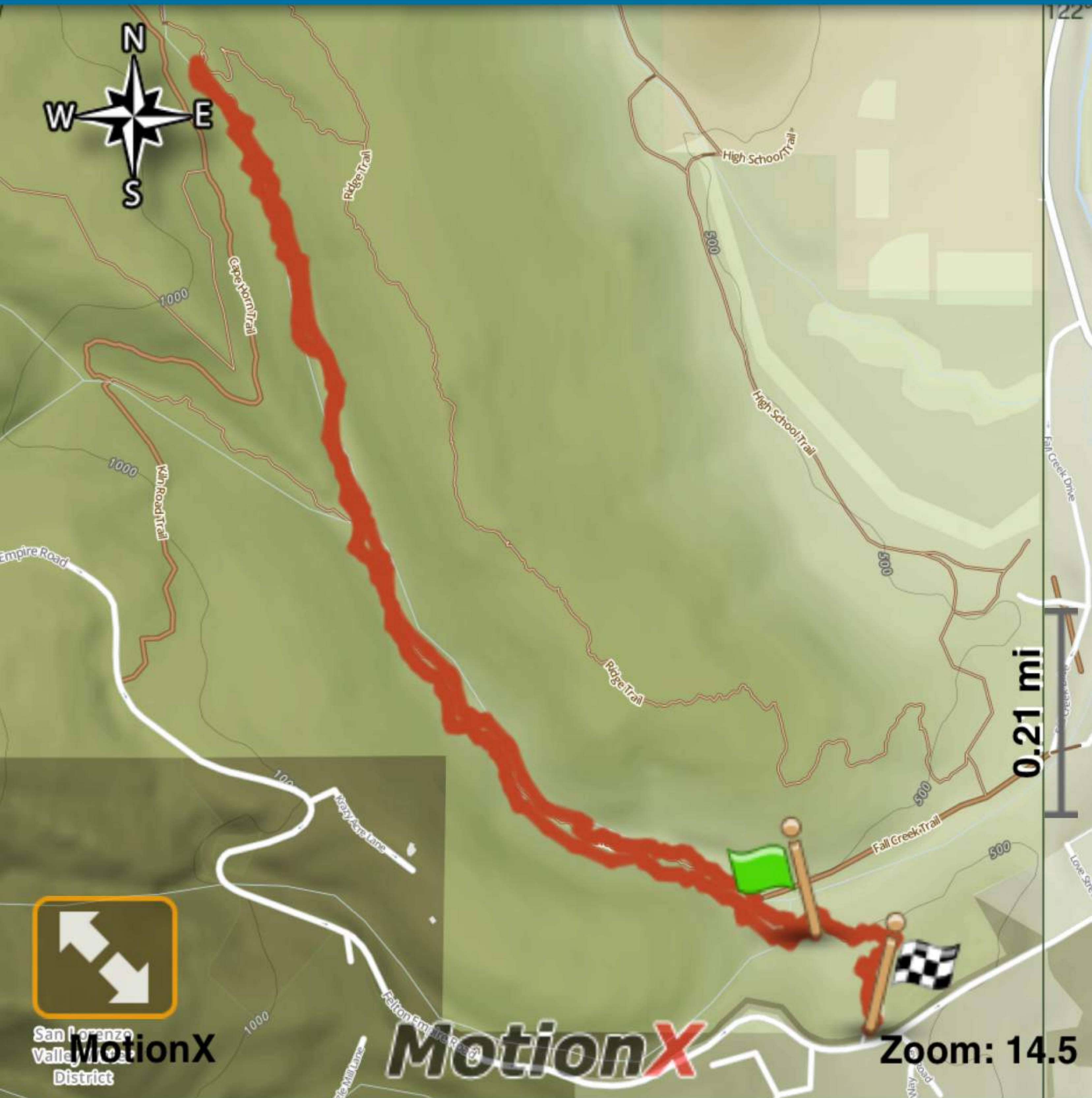
Jun 23, 2017 at

# Fall Creek Trail

2.73 mi

2:02:49

[View Details](#)



Map



Menu



Cancel

Share

Sharing:

Fall Creek Trail

Add comments, a display name, and a optionally a photo before sharing

Comments:

Great hike! Go see the beautiful waterfall with your kids 🤩 😄

Elapsed Time:

2:02:49

Avg Speed (mph):

1.3

Distance (mi):

2.73

Max Speed (mph):

6.9

Display Name:

Gurpreet S.



Facebook



Twitter



myfriend@email.com



Map

Menu



Cancel

Share

Distance (mi):

2.73

Max Speed (mph):

6.9

Display Name:

Gurpreet S.



Tap Share when you are ready to send.



Facebook



Twitter



myfriend@email.com



Enter email address

Choose from Facebook, Twitter, and/or Email.



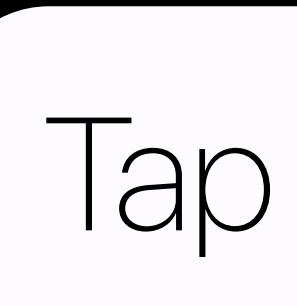
Enter email address



Enter email address



Enter email address



Tap the Address Book icon to search from your saved contacts list.



Map

Menu